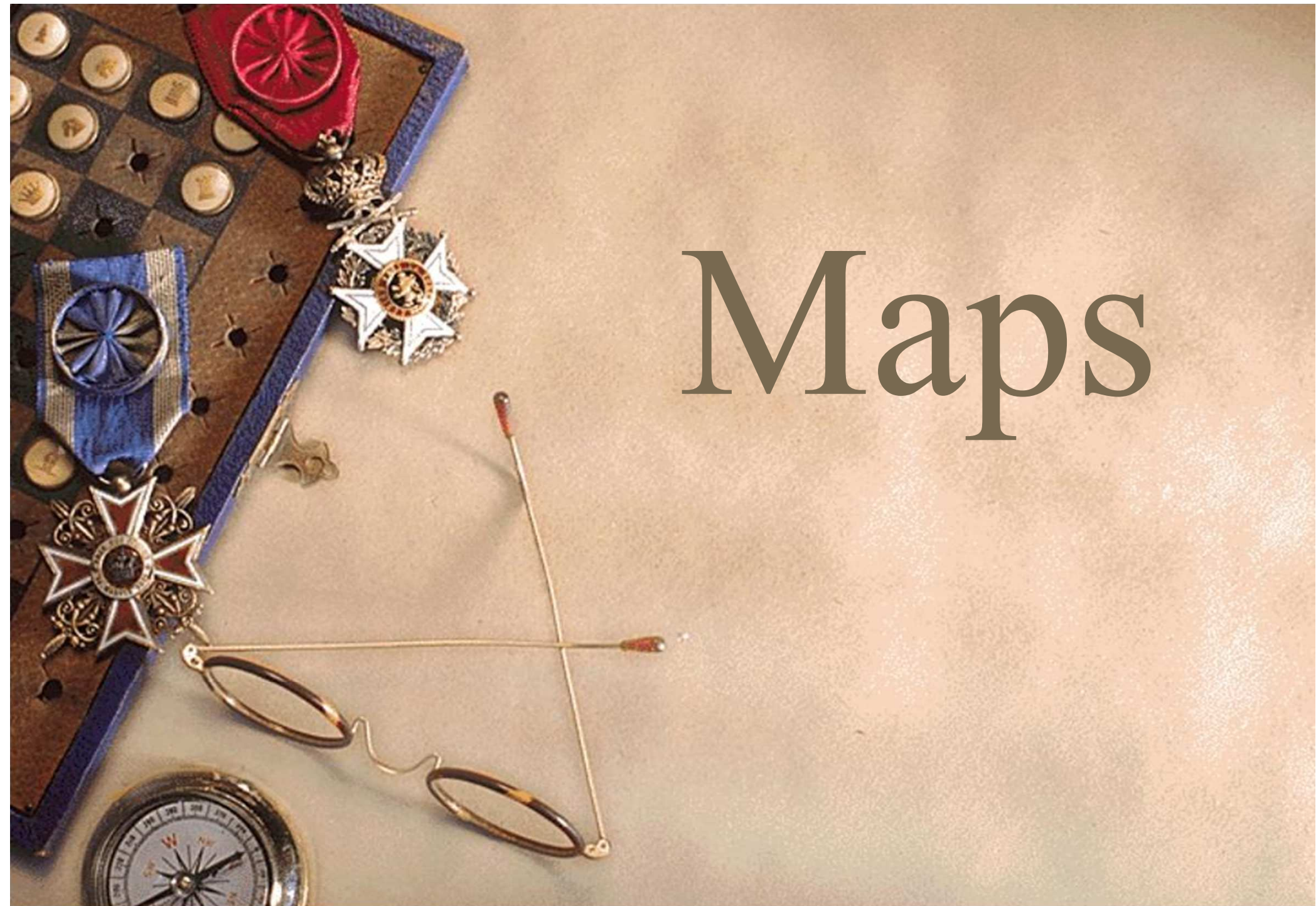


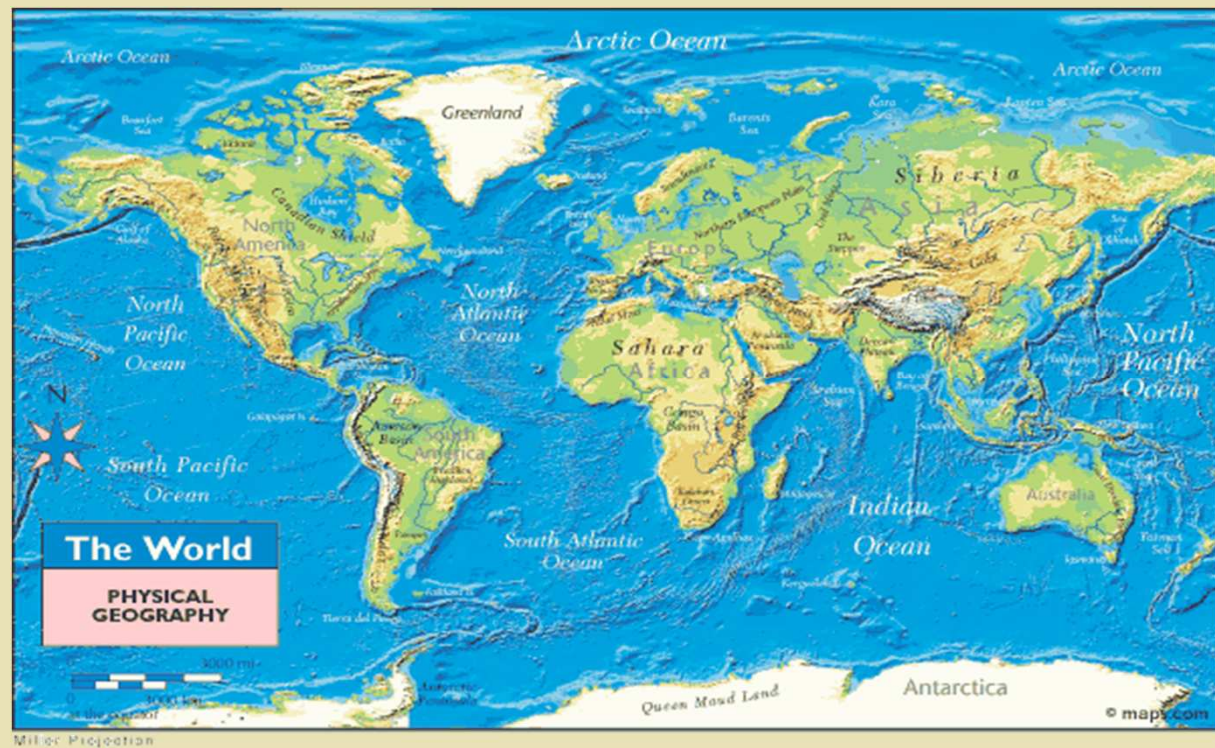
# Maps





# The World Physical

- ◆ Physical maps show what the surface of the Earth looks like.



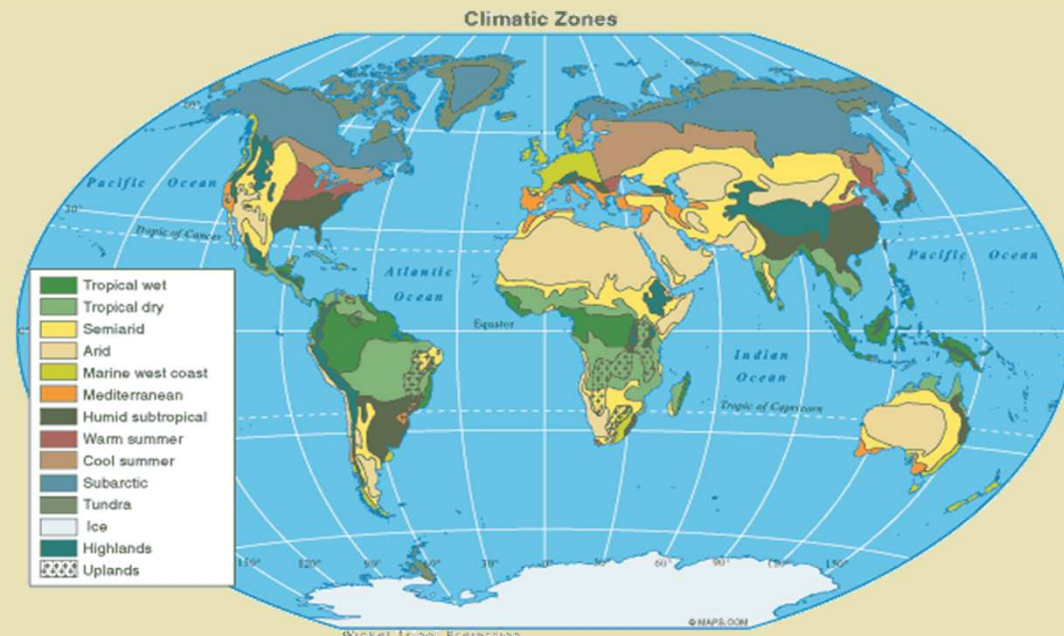
# Oceans of the World

- ◆ The world has four major oceans.
- ◆ Atlantic
- ◆ Pacific
- ◆ Arctic
- ◆ Indian



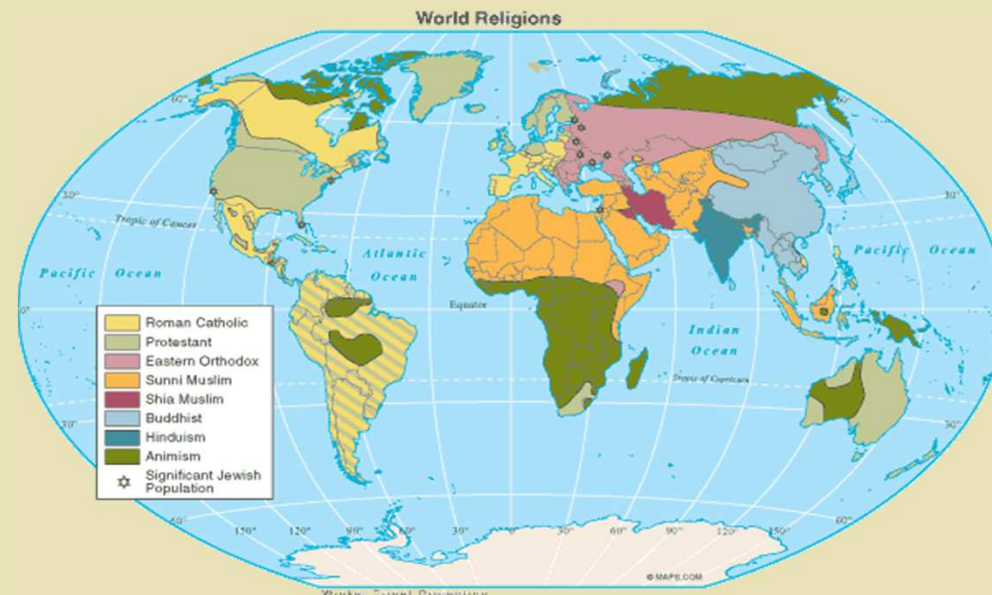
# Global Climates

- ◆ Students generally associate Arctic and Antarctic with cold weather, so students could make the observation that the climate at the poles is cold. This map shows the general climate regions of the world.



# World Religions

- ◆ Religious beliefs help define a people's culture, so to understand a people, it is important to consider what religions influence that group.





# Map Review

- ◆ What is the purpose of a Political map?

To show borders of countries, states, cities



# Map Review

- ◆ What is the purpose of a Physical map?
- ◆ Physical maps show what the surface of the world looks like



# Map Review

- ◆ What are the four major oceans of the world?
- ◆ Atlantic
- ◆ Pacific
- ◆ Arctic
- ◆ Indian

# Map Review

- ◆ Why is it important to understand a peoples religion?
- ◆ because religion helps shape their culture

